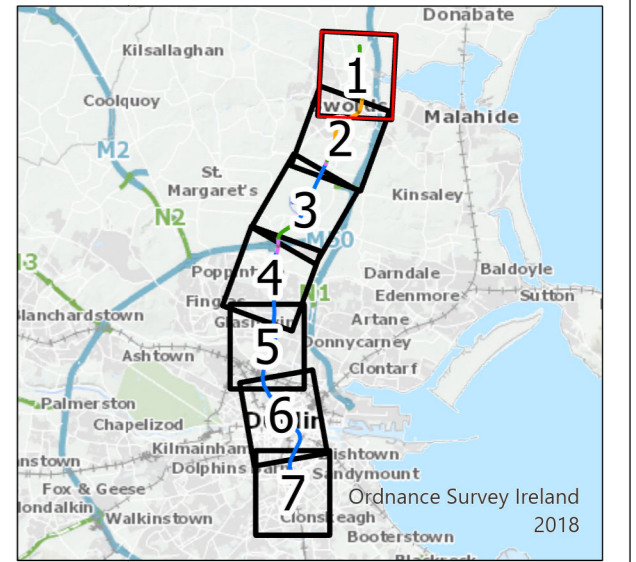


Legend

- Alignment**
- Cut & Cover
 - Indine
 - Retained Cut
 - Surface
 - Tunnel
 - Viaduct
 - Station Locations
 - Breeding Bird 150m Buffer
- Breeding Birds**
- Label, Common Name**
- HG, Herring gull
 - HS, House sparrow
 - KF, Kingfisher
 - LI, Linnet
 - MA, Mallard
 - MP, Meadow pipit
 - SG, Starling
 - SI, Swift
 - SL, Starling
 - SL, Swallow
 - SR, Starling
 - Y., Yellowhammer
 - GC, Goldcrest
 - GR, Greenfinch



P02	31/5/22	Final Issue	GL	RH	RH	NC
Rev.	Date	Purpose of revision	Drawn	Check'd	Rev'd	Appr'd



Client

Project

Drawing Title
**Figure 15.9 Breeding Bird Survey Results
 Sheet 1 of 7**

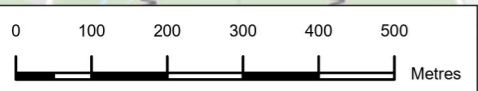
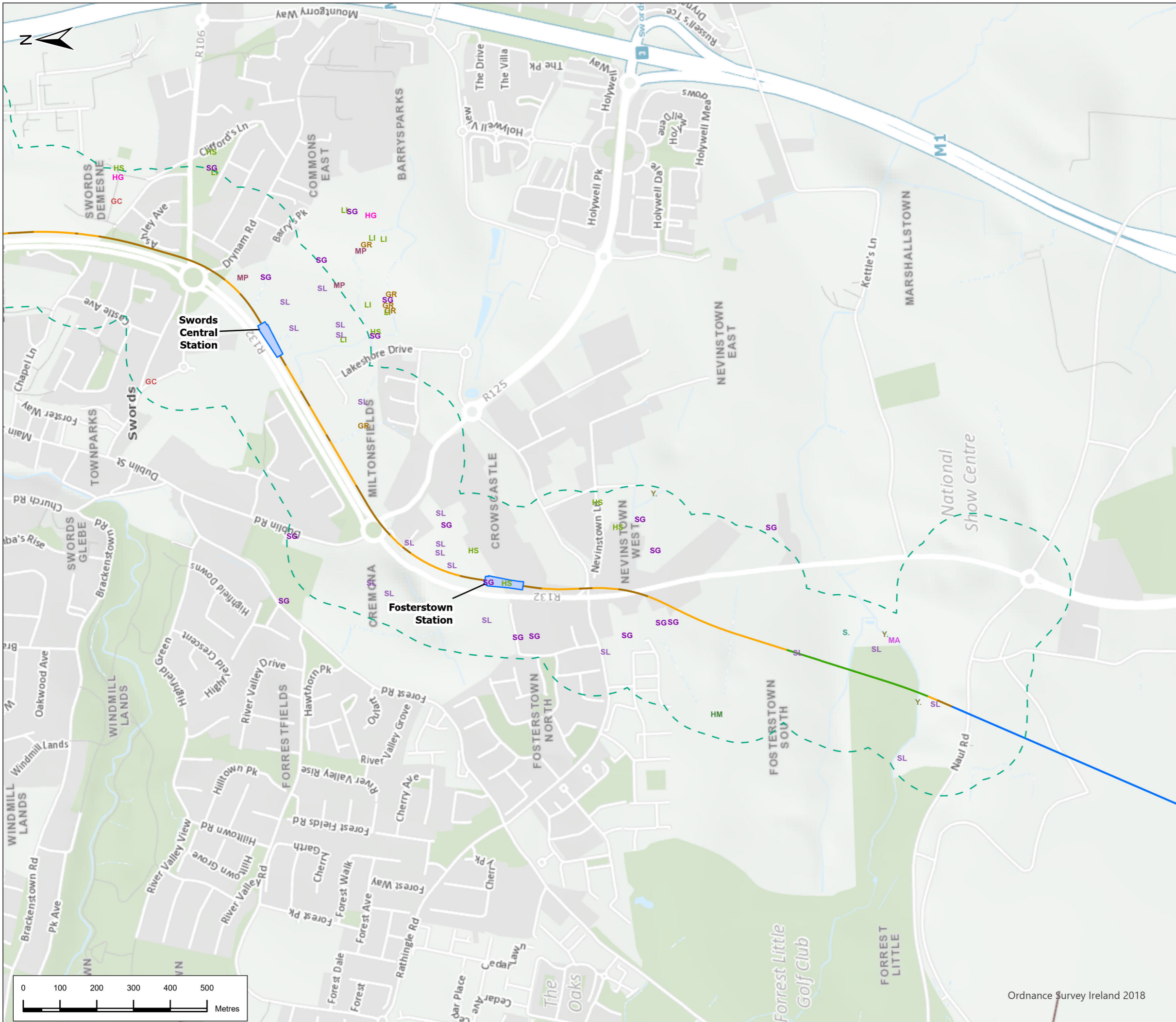
Drawing Status	FINAL	
Scale @ A3	1:10,000	DO NOT SCALE
Jacobs No.	32108600	
Client No.		
Drawing No.	ML1-JAI-EIA-ROUT_XX-DR-Y-16129	Rev P02

This drawing is not to be used in whole or in part other than for the intended purpose and project as defined in its drawing. Refer to the contract for full terms and conditions.
File: /usr/local/jacobs.com/2x4dm/2022/05/31/Sustainable Solutions/Metro North/11 - Mapping/Working/EAIA_Drawing/04 13 - Fig 15.9 Breeding Bird Survey Results.dwg

© National Roads Authority (NRA) 1994-2022. This drawing is confidential and the copyright in it is owned by NRA. This drawing must not be either loaned, copied or otherwise reproduced in whole or in part or used for any purpose without the prior permission of NRA. Transport Infrastructure Ireland (TII) is an operational name of the National Roads Authority.

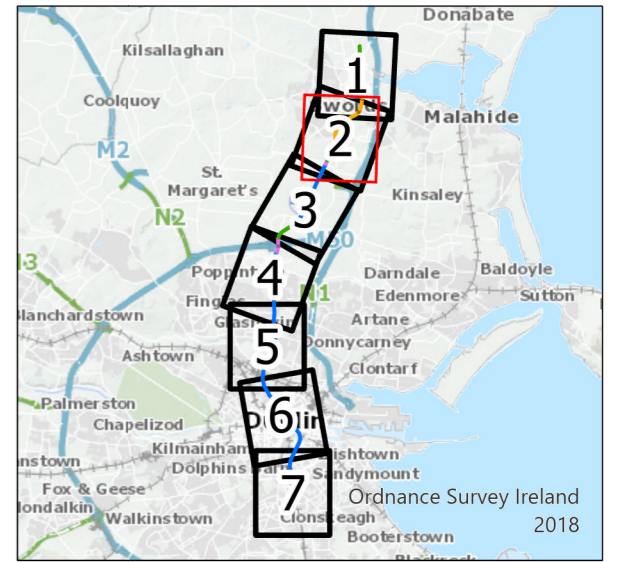
© Ordnance Survey Ireland 2022/ OSI_NMA_273. All elevations are in metres and relate to OSI Geoid Model (OSGM02) Malin Head as defined by existing Project Control. All Co-ordinates are in Irish Transverse Mercator Grid (ITM) as defined by OSI active GPS station Tallaght College (TLLG).

File: /usr/local/jacobs.com/2x4dm/2022/05/31/Sustainable Solutions/Metro North/11 - Mapping/Working/EAIA_Drawing/04 13 - Fig 15.9 Breeding Bird Survey Results.dwg



Legend

- Alignment**
- Cut & Cover
 - Indine
 - Retained Cut
 - Surface
 - Tunnel
 - Viaduct
 - Station Locations
 - BreedingBird150mBuffer
- Breeding Birds**
- HG, Herring gull
 - HM, House martin
 - HS, House sparrow
 - LI, Linnet
 - MA, Mallard
 - MP, Meadow pipit
 - S, Skylark
 - SG, Starling
 - SL, Swallow
 - Y, Yellowhammer
- Label, Common Name**
- GC, Goldcrest
 - GR, Greenfinch



P02	31/5/22	Final Issue	GL	RH	RH	NC
Rev.	Date	Purpose of revision	Drawn	Check'd	Rev'd	Appr'd



Client



Project



Drawing Title

**Figure 15.9 Breeding Bird Survey Results
Sheet 2 of 7**

Drawing Status

FINAL

Scale @ A3

1:10,000	DO NOT SCALE
----------	--------------

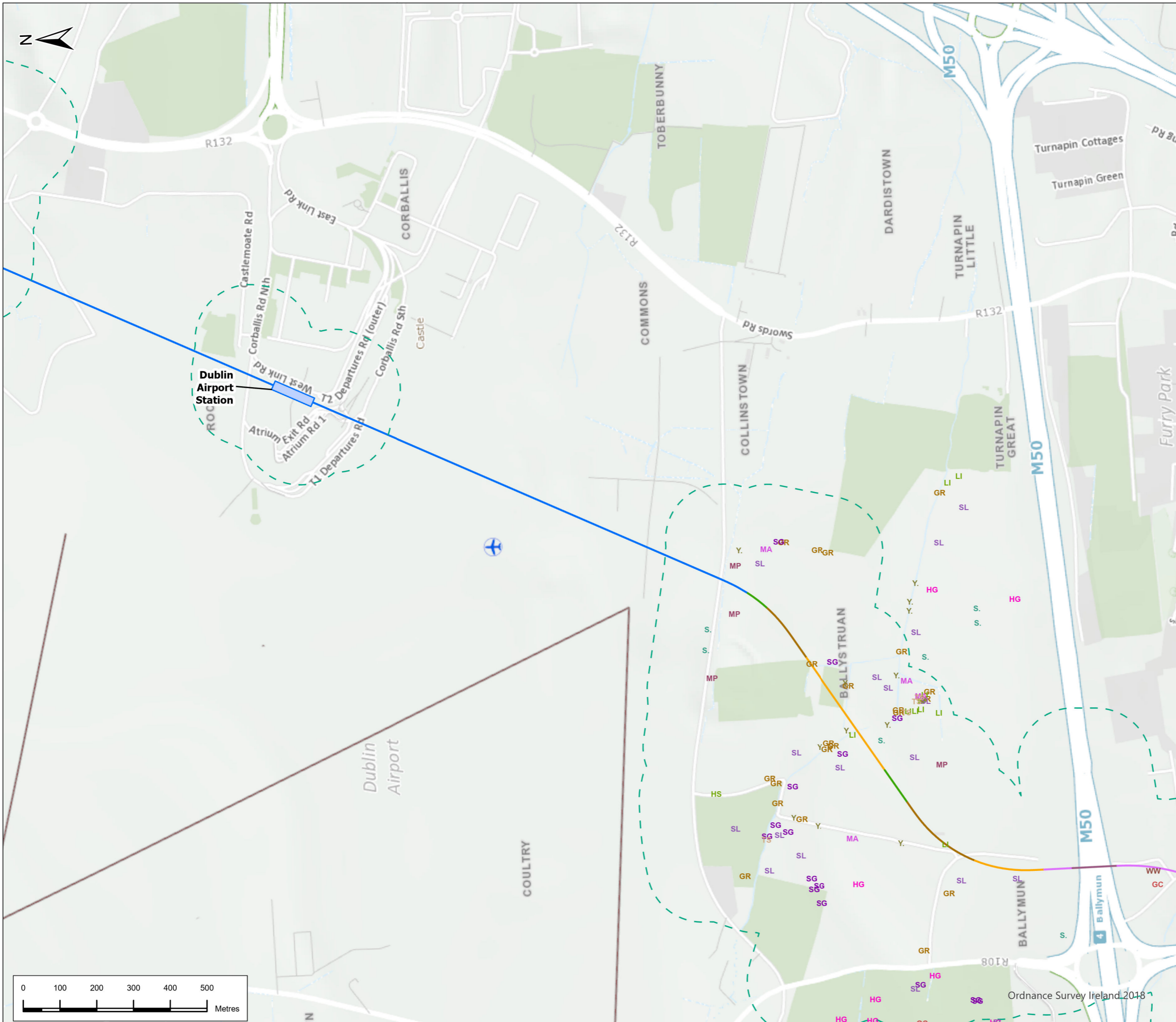
Jacobs No. 32108600

Client No.

Drawing No. ML1-JAI-EIA-ROUT_XX-DR-Y-16130

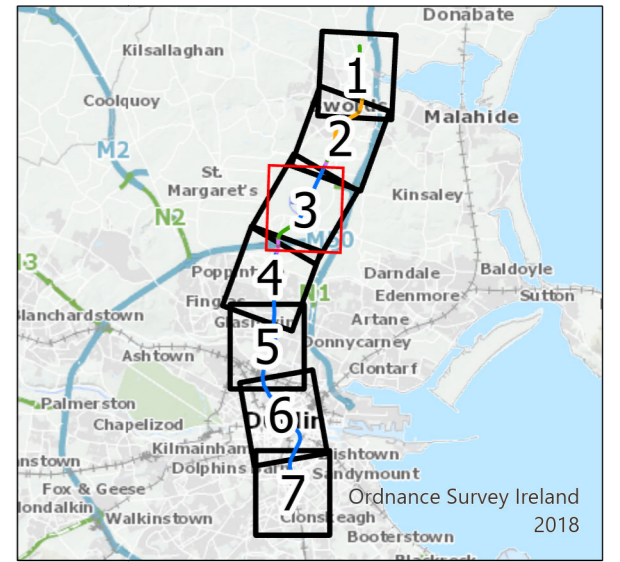
Rev
P02

This drawing is not to be used in whole or in part other than for the intended purpose and project as defined on this drawing. Refer to the contract for full terms and conditions.



Legend

- Alignment**
- Cut & Cover
 - Incline
 - Retained Cut
 - Surface
 - Tunnel
 - Viaduct
 - Station Locations
 - BreedingBird150mBuffer
- Breeding Birds**
- Label, Common Name**
- GC, Goldcrest
 - GR, Greenfinch
 - HG, Herring gull
 - HS, House sparrow
 - LI, Linnet
 - MA, Mallard
 - MP, Meadow pipit
 - S., Skylark
 - SG, Starling
 - SL, Swallow
 - TS, Tree sparrow
 - WW, Willow warbler
 - Y., Yellowhammer



P02	31/5/22	Final Issue	GL	RH	RH	NC
Rev.	Date	Purpose of revision	Drawn	Check'd	Rev'd	App'r'd



Drawing Title

Figure 15.9 Breeding Bird Survey Results
Sheet 3 of 7

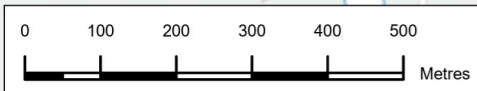
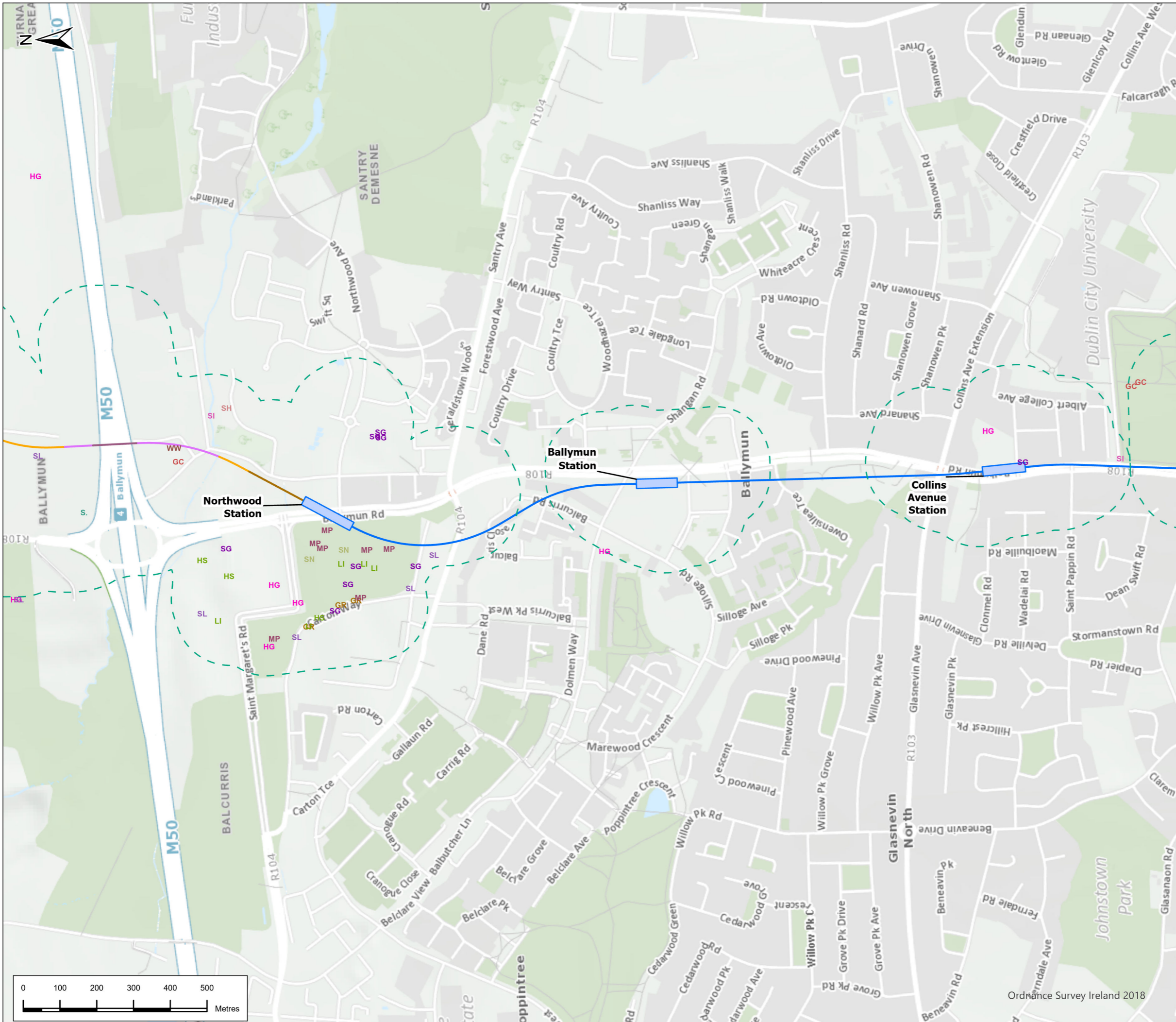
Drawing Status FINAL

Scale @ A3 1:10,000 DO NOT SCALE

Jacobs No. 32108600

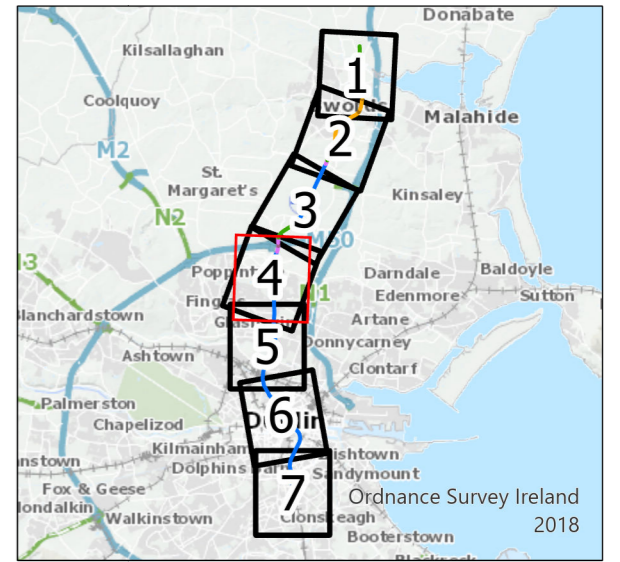
Drawing No. ML1-JAI-EIA-ROUT_XX-DR-Y-16131 Rev P02

This drawing is not to be used in whole or in part other than for the intended purpose and project as defined on this drawing. Refer to the contract for full terms and conditions.



Legend

- | | |
|---------------------------|--------------------|
| Alignment | HG, Herring gull |
| Cut & Cover | HS, House sparrow |
| Incline | LI, Linnet |
| Retained Cut | MP, Meadow pipit |
| Surface | S., Skylark |
| Tunnel | SG, Starling |
| Viaduct | SH, Sparrowhawk |
| Station Locations | SI, Swift |
| Breeding Bird 150m Buffer | SL, Swallow |
| Breeding Birds | SN, Snipe |
| Label, Common Name | WW, Willow warbler |
| GC, Goldcrest | |
| GR, Greenfinch | |



P02	31/5/22	Final Issue	GL	RH	RH	NC
Rev.	Date	Purpose of revision	Drawn	Check'd	Rev'd	App'r'd

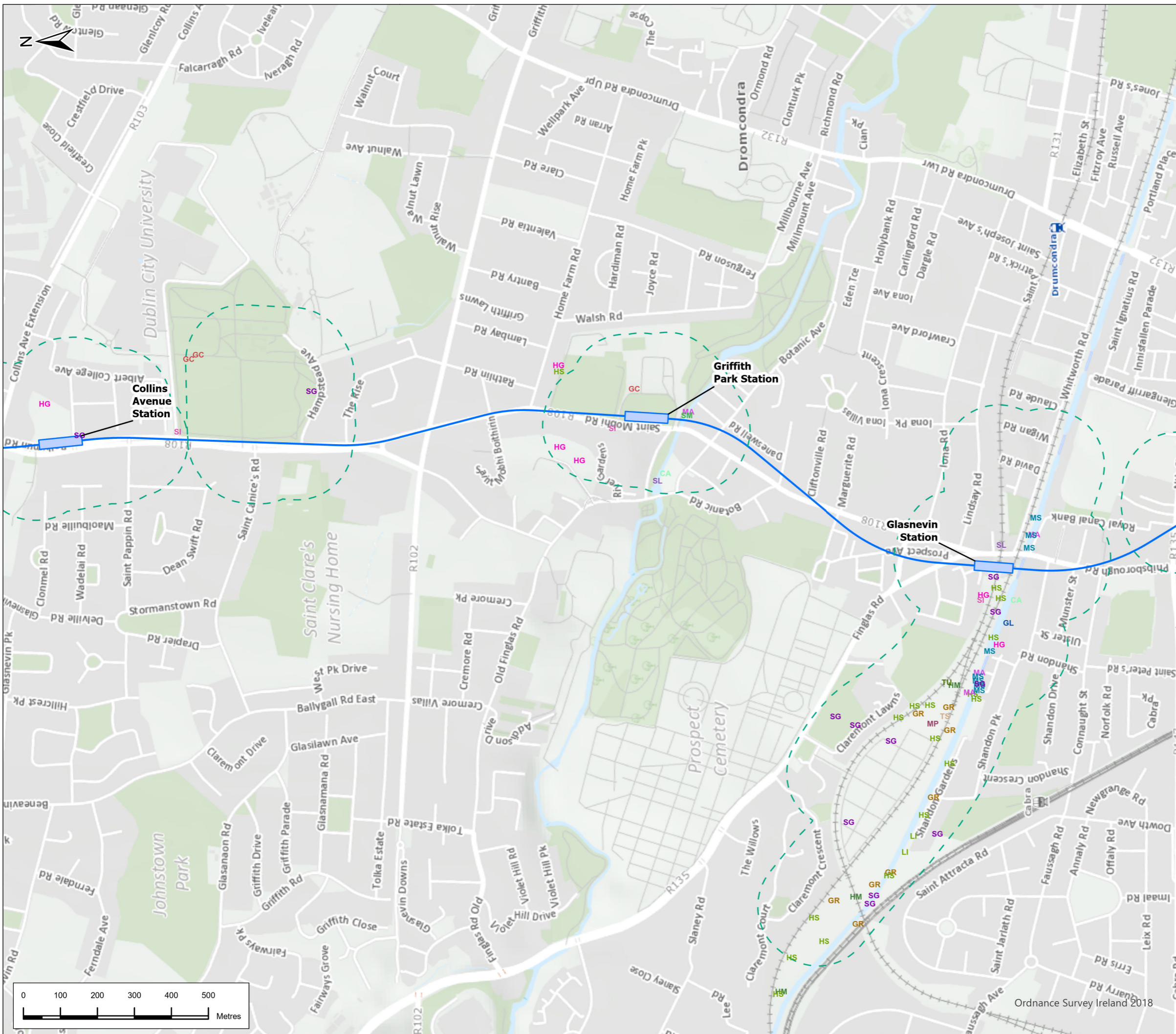


Drawing Title
Figure 15.9 Breeding Bird Survey Results
 Sheet 4 of 7

Drawing Status
FINAL

Scale @ A3	1:10,000	DO NOT SCALE
Jacobs No.	32108600	
Client No.		
Drawing No.	ML1-JAI-EIA-ROUT_XX-DR-Y-16132	Rev P02

This drawing is not to be used in whole or in part other than for the intended purpose and project as defined on this drawing. Refer to the contract for full terms and conditions.



Legend

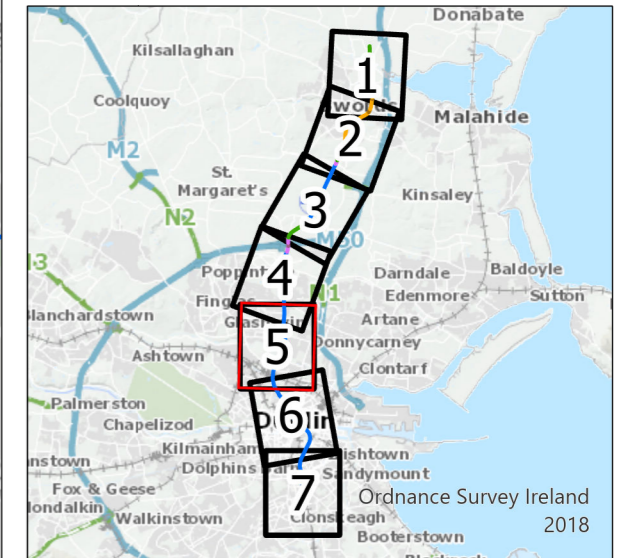
Alignment

- Cut & Cover
- Incline
- Retained Cut
- Surface
- Tunnel
- Viaduct
- Station Locations
- BreedingBird150mBuffer

Breeding Birds

Label, Common Name

- CA, Cormorant
- GC, Goldcrest
- GL, Grey wagtail
- GR, Greenfinch
- HG, Herring gull
- HM, House martin
- HS, House sparrow
- LI, Linnet
- MA, Mallard
- MP, Meadow pipit
- MS, Mute swan
- SG, Starling
- SI, Swift
- SL, Swallow
- SM, Sand martin
- TS, Tree sparrow
- TU, Tufted duck



P02	31/5/22	Final Issue	GL	RH	RH	NC
Rev.	Date	Purpose of revision	Drawn	Check'd	Rev'd	Appr'd

Drawing Title
Figure 15.9 Breeding Bird Survey Results
 Sheet 5 of 7

Drawing Status: **FINAL**

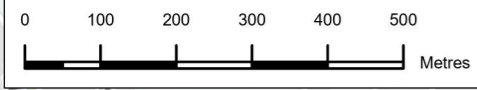
Scale @ A3: 1:10,000 DO NOT SCALE

Jacobs No.: 32108600

Client No.:

Drawing No.	ML1-JAI-EIA-ROUT_XX-DR-Y-16133	Rev	P02
-------------	--------------------------------	-----	-----

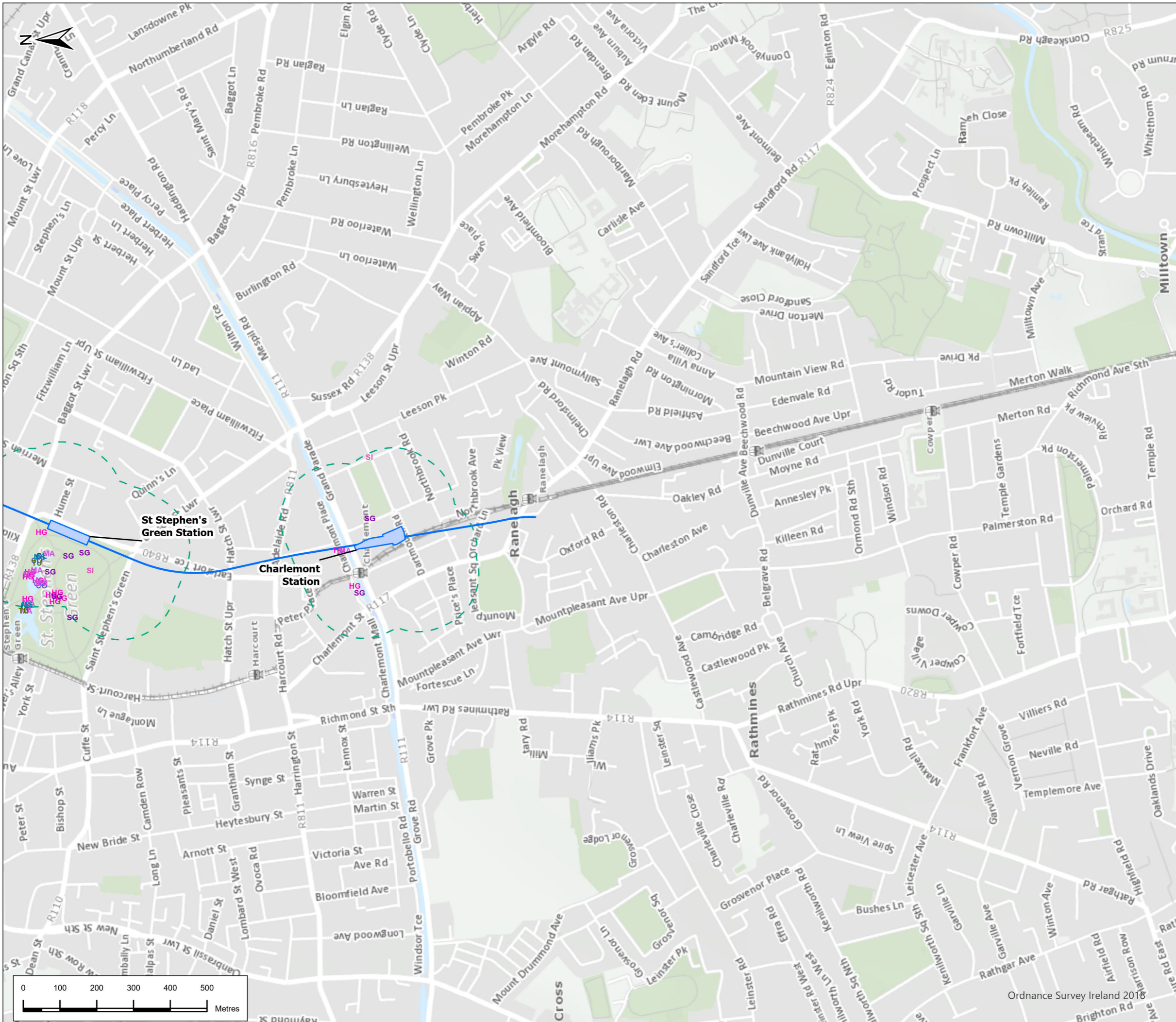
This drawing is not to be used in whole or in part other than for the intended purpose and project as defined on this drawing. Refer to the contract for full terms and conditions.



© National Roads Authority (NRA) 1994-2022. This drawing is confidential and the copyright in it is owned by NRA. This drawing must not be either loaned, copied or otherwise reproduced in whole or in part or used for any purpose without the prior permission of NRA. Transport Infrastructure Ireland (TII) is an operational name of the National Roads Authority.

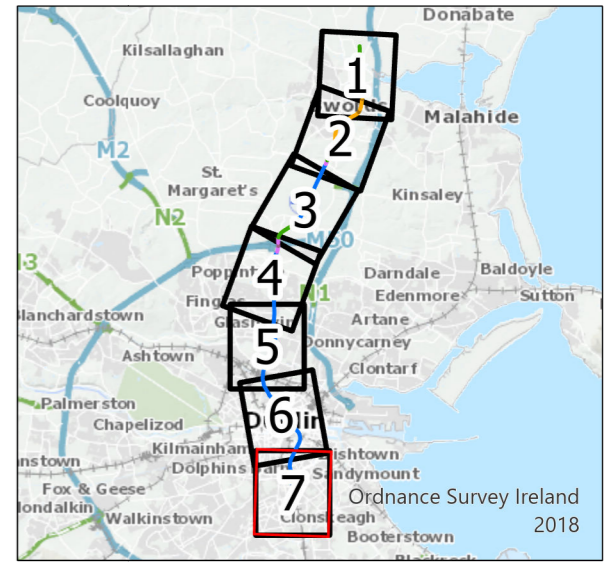
© Ordnance Survey Ireland 2022/ OSi_NMA_273. All elevations are in metres and relate to OSi Geoid Model (OSGM02) Malin Head as defined by existing Project Control. All Co-ordinates are in Irish Transverse Mercator Grid (ITM) as defined by OSi active GPS station Tallaght College (TLLG).

Path: \\unipen-jacobson\c\246\2463\5\246\2463\Solutions\GIS\Mapro\111 - Mapping\Working\ESRI_Maps\Drawings\CH 15 - Fig 15.9 Breeding bird survey results.aprx



Legend

- Alignment**
- Cut & Cover
 - Incline
 - Retained Cut
 - Surface
 - Tunnel
 - Viaduct
 - Station Locations
 - BreedingBird150mBuffer
- Breeding Birds**
- Label, Common Name**
- MA, Mallard
 - MS, Mute swan
 - SG, Starling
 - SI, Swift
 - TU, Tufted duck
 - CO, Coot
 - GL, Grey wagtail
 - HG, Herring gull
 - LB, Lesser black-backed gull



P02	31/5/22	Final Issue	GL	RH	RH	NC
Rev.	Date	Purpose of revision	Drawn	Check'd	Rev'd	Appr'd



Drawing Title
Figure 15.9 Breeding Bird Survey Results
 Sheet 7 of 7

Drawing Status	FINAL	
Scale @ A3	1:10,000	DO NOT SCALE
JACOBS No.	32108600	
Client No.		
Drawing No.	ML1-JAI-EIA-ROUT_XX-DR-Y-16135	Rev P02

This drawing is not to be used in whole or in part other than for the intended purpose and project as defined in this drawing. Refer to the contract for full terms and conditions.